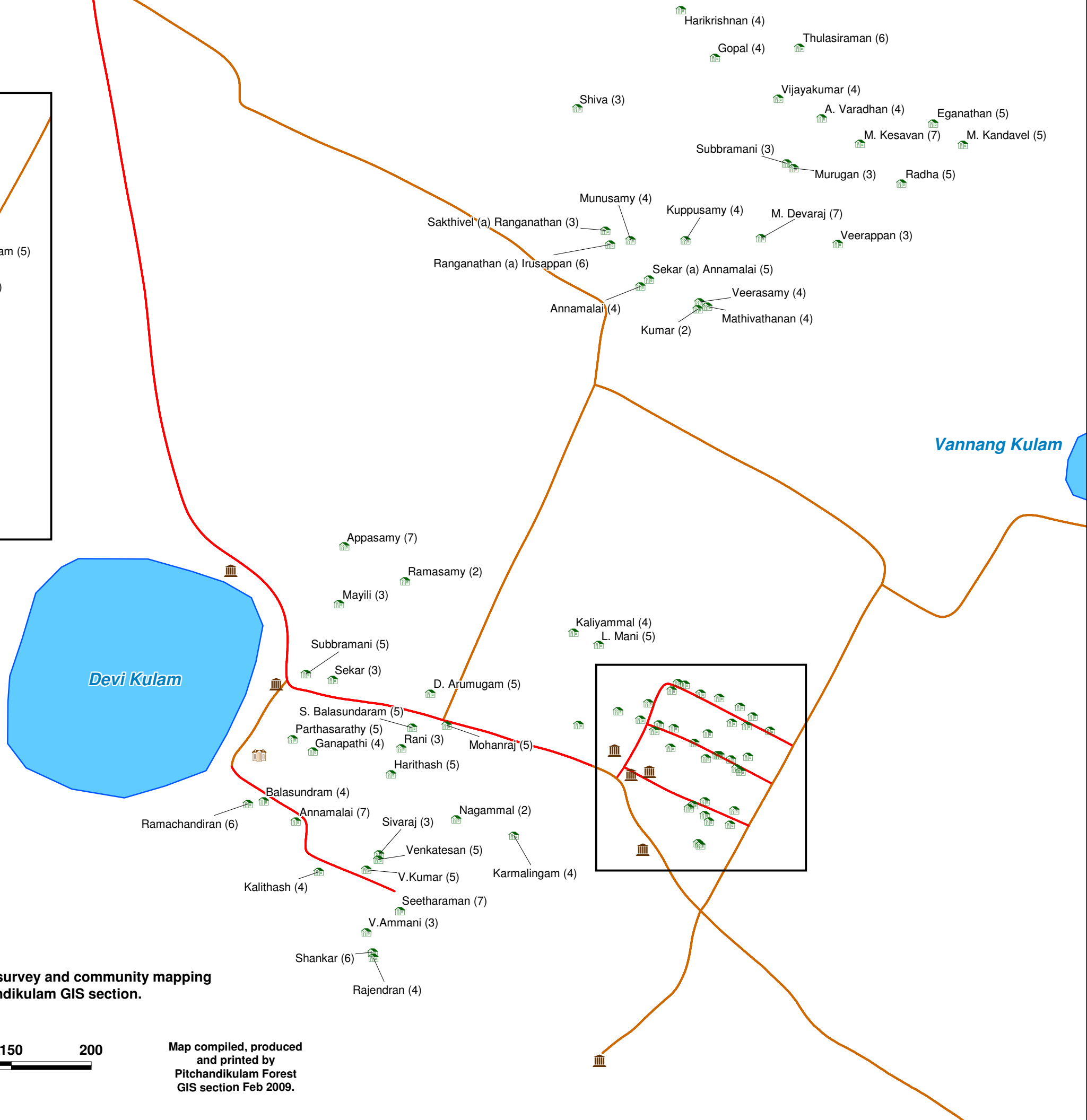
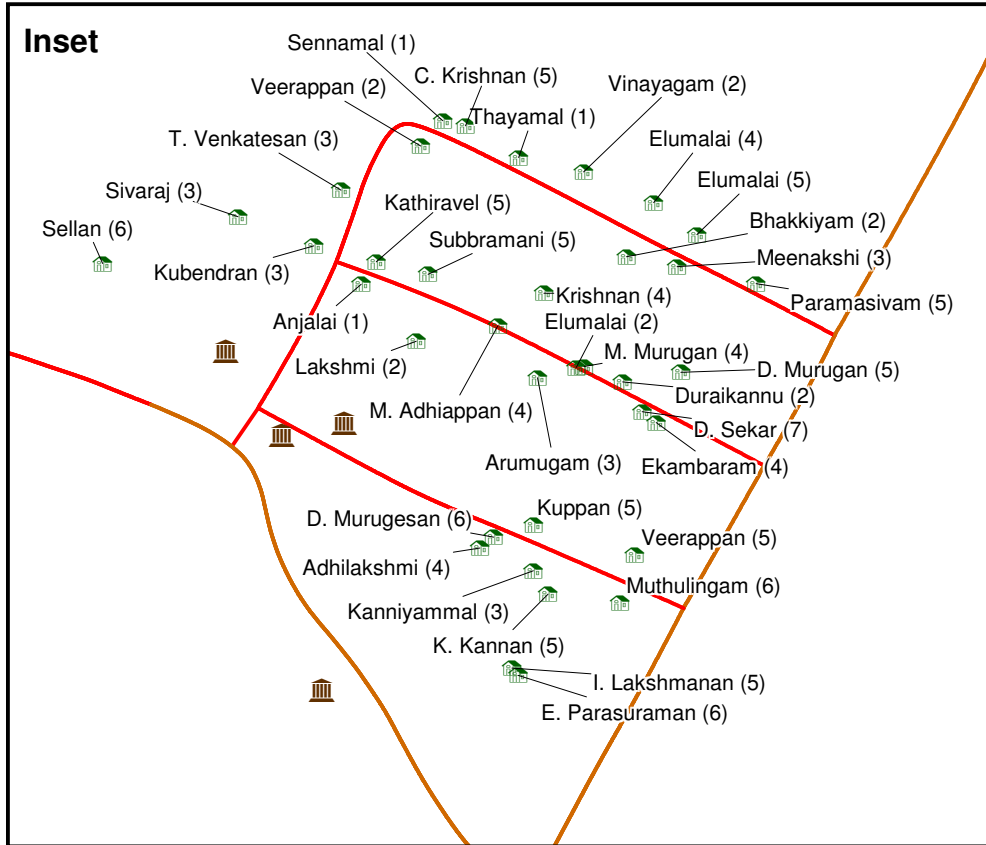


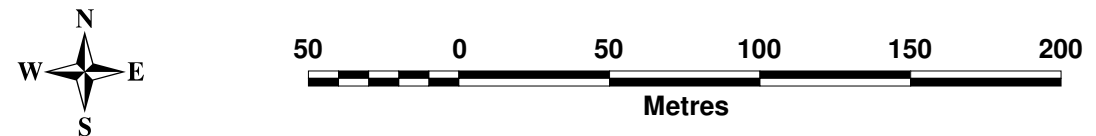
Devikulam Village

With Household Location, Name and Size



- Households
- School
- Temple
- Pond
- Road
 - Sealed
 - Unsealed

Information on this map was gathered through a combination of GPS survey and community mapping exercises. Any errors or adjustments please report them to the Pitchandikulam GIS section.



Map compiled, produced and printed by Pitchandikulam Forest GIS section Feb 2009.